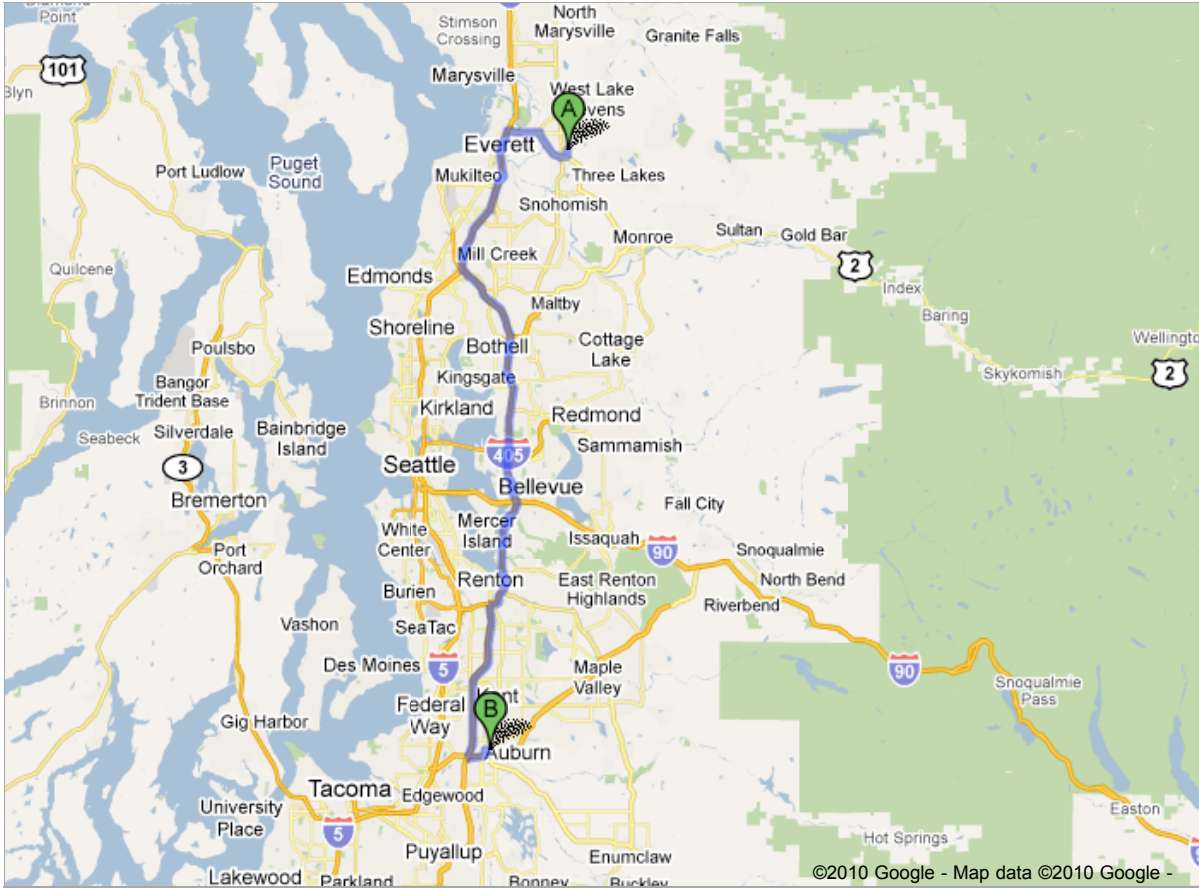











[Get Directions](#) [My Maps](#)

[Print](#) [Send](#) [Link](#)



Driving directions to 801 4th St NE, Auburn, WA 98002

A 3923 103rd Ave SE
Everett, WA 98205 

1. Head **south** on **103rd Ave SE** toward **40th PI SE**  0.5 mi
2. Turn **right** at **Bunk Foss Rd**  0.4 mi
3. Take the ramp onto **US-2 W/Stevens Pass Hwy**
Continue to follow US-2 W  4.8 mi
4. Take the **I-5 S** ramp to **Seattle/Everett Hewitt Ave**  459 ft
5. Keep **left** at the fork to continue toward **I-5 S** and merge onto **I-5 S** 11.0 mi
6. Take the exit onto **I-405 S** 28.0 mi
7. Take exit **2A** to merge onto **WA-167 S** toward **Kent/Auburn**  12.5 mi
8. Take the **WA-18 E** exit toward **Auburn**  0.4 mi
9. Keep **left** at the fork to continue toward **WA-18 E** and merge onto **WA-18 E**  1.2 mi
10. Take the **WA-164 E/Auburn Way** exit toward **Enumclaw**  0.2 mi
11. Turn **right** at **Auburn Way S**  0.6 mi
12. Turn **right** at **4th St NE**  0.3 mi
Destination will be on the left

B 801 4th St NE
Auburn, WA 98002 

These directions are for planning purposes only. You may find that construction projects, traffic, weather, or other events may cause conditions to differ from the map results, and you should plan your route accordingly. You must obey all signs or notices regarding your route.

Map data ©2010 Google

[Report a problem](#)